

RURAL MUNICIPALITY OF CRAIK NO. 222

BYLAW NO. 2024-01


A bylaw to provide for the sale of dedicated lands pursuant to Section 199 of *The Planning and Development Act, 2007*.


The Council of the Rural Municipality of Craik No. 222 in the Province of Saskatchewan enacts Bylaw No. 2024-01 as follows:

1. To sell the following dedicated lands at fair market value:

Part of MR 7, Plan 102152595 located on the North East side adjacent to Lot 6, Blk B, Plan No. 101898322 and Part of MR8 Plan 102366604 located on the West side of Lot 26, Blk C, Plan No. 102037070 on SE ¼ 23-24-28 W2M with the sale proceeds to be deposited to the dedicated lands account for future expenditure on other dedicated lands

2. That this bylaw take effect upon date it is approved by the Minister of Government Relations.



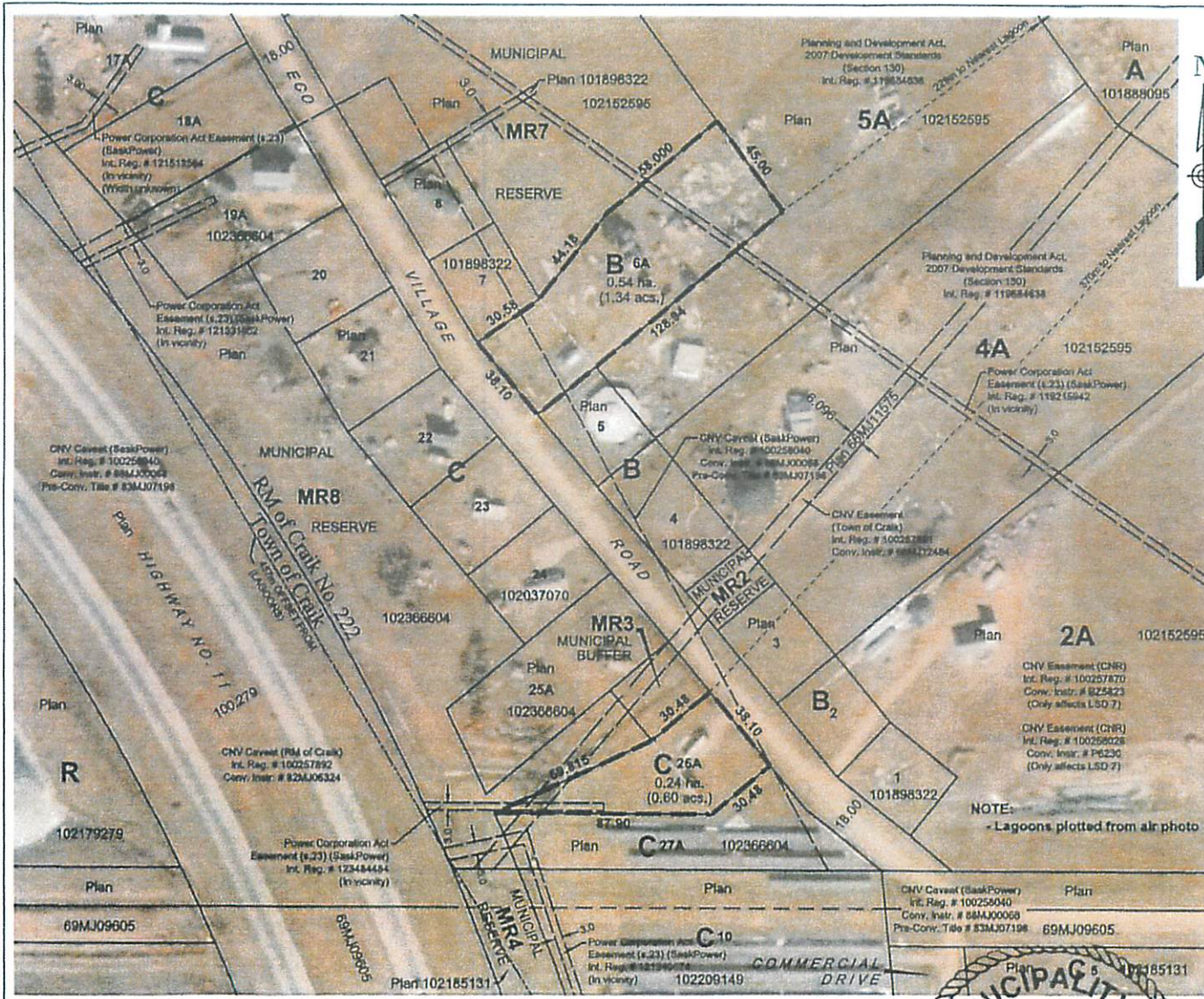

Reeve

Certified true copy of Bylaw No. 2024-01.
Adopted by resolution on the 18 day
of July, 2024.

Administrator

Administrator





PLAN OF PROPOSED SUBDIVISION
 OF PART OF
 MUNICIPAL RESERVE MR7, PLAN 102152595
 AND ALL OF
 LOT 6, BLOCK B, PLAN 101898322
 AND
 MUNICIPAL RESERVE MR8, PLAN 102366604
 AND ALL OF
 LOT 26, BLOCK C, PLAN 102037070 SE. 1/4
 SECTION 23
 TWP. 24 - RGE. 28 - W. 2 Mer.
 RM OF CRAIK NO. 222
 M.M. VANSTONE, S.L.S.
 2023

OWNER: KERRY MCINTOSH (Lot 6, Block B, Plan 101898322)

OWNER: JASON HAYES (Lot 26, Block C, Plan 102037070)

COMMUNITY PLANNING

Drawn by: NV	Scale 1:2000	Project No.: 13951
Preliminary Survey: N/A		


NOTE:

- Measurements are in metres and decimals thereof. Measurements shown are approximate & may vary by up to 10m subject to final survey.
- Area to be registered is outlined in bold dashed line and contains 0.78 ha. (1.94 acs.)
- Easements registered on title have been plotted from available documents.
- Unregistered underground utilities are not shown.

Dated at Regina in the Province of Saskatchewan this 2nd day of August, 2023.

Mahe Vanstone
 Saskatchewan Land Surveyor

 Phone: 306-569-2020
 Fax: 306-569-2026
 Regina, SK
 www.2020geomatics.com



This map forms part of
 Bylaw No. 2024-01.

Administrator